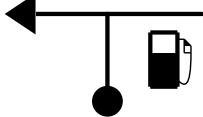
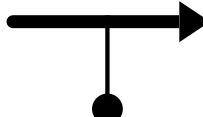
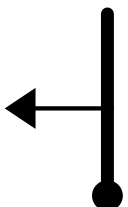
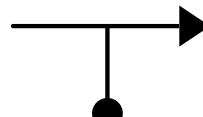
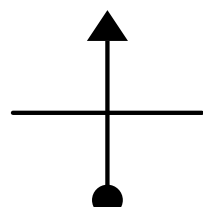
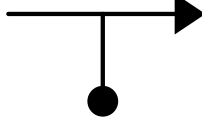

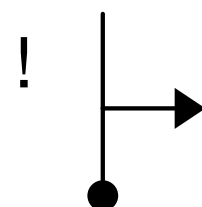
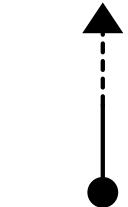

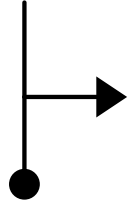
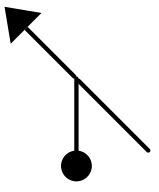
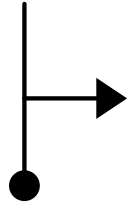
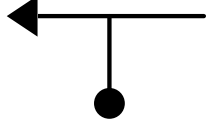
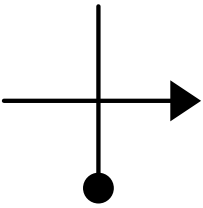
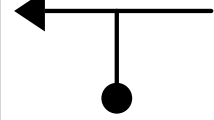
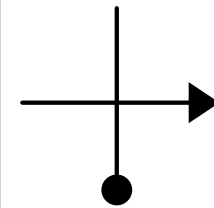
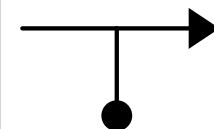
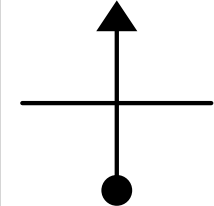
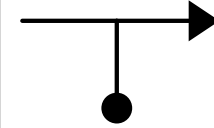


RCO - Stage 2, Section 1			Page 1
From	Rosedale		
To	Yarrow		Distance 106.9 km
Leg	2	Section 1	Time min
			Speed km/h
Total	0.0		Turn Left (South) out of Petro-Canada
Partial	0.0		
Total	1.6		Right at Hwy 17
Partial	1.6		
Total	4.6		Left ay Rosedale Ferry Rd
Partial	3.0		
Total	6.2		Right at Intersection
Partial	1.6		
Total	7.3		Straight at Intersection
Partial	1.1		

RCO - Stage 2, Section 1			Page 2
From	Rosedale		
To	Yarrow		Distance 106.9 km
Leg	2	Section 1	Time min
			Speed km/h
Total	18.3		Right at Hope River Rd
Partial	11.0		
Total	20.4		Left turn
Partial	2.1		
Total	21.2		Right turn followed by an immediate left
Partial	0.8		
Total	21.8		Continue on gravel
Partial	0.6		
Total	23.4		Continue on pavement
Partial	1.6		

RCO - Stage 2, Section 1			Page 3
From	Rosedale		
To	Yarrow	Distance	106.9 km
Leg	2	Section	1
		Time	min
		Speed	km/h
Total	23.9		Right at Brinx
Partial	0.5		
Total	24.6		Left at Tower Rd
Partial	0.7		
Total	26.5		Right at Berkeley St
Partial	1.9		
Total	27.0		Left at Corbould
Partial	0.5		
Total	28.2		Right at Spadina
Partial	1.2		

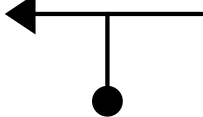
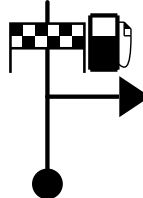
RCO - Stage 2, Section 1			Page 4
From	Rosedale		
To	Yarrow	Distance	106.9 km
Leg	2	Section	1
		Time	min
		Speed	km/h
Total	28.7		Left at Ashwell
Partial	0.5		
Total	29.2		Right on Wolfe
Partial	0.5		
Total	31.5		Right on Chiliwack Mtn Rd
Partial	2.3		
Total	32.7		Straight onto Old Orchard Rd
Partial	1.2		
Total	37.3		Right at Industrial Way
Partial	4.6		

RCO - Stage 2, Section 1			Page 5
From	Rosedale		
To	Yarrow		Distance 106.9 km
Leg	2	Section 1	Time min
			Speed km/h
Total	40.8		Right at Intersection and cross Hwy 1
Partial	3.5		
Total	47.0		Right at Chadsey Rd
Partial	6.2		
Total	51.2		Left at Keith Wilson Rd
Partial	4.2		
Total	54.4		Left at Vedder Rd
Partial	3.2		
Total	55.2		Right at Promontory
Partial	0.8		

RCO - Stage 2, Section 1			Page 6
From	Rosedale		
To	Yarrow		Distance 106.9 km
Leg	2	Section 1	Time min
			Speed km/h
Total	56.2		Left at Chiliwack River Rd
Partial	1.0		
Total	57.1		Right at Bailey
Partial	0.9		
Total	58.5		Right at Teskey
Partial	1.4		
Total	60.8		Left at Promontory
Partial	2.3		
Total	61.6		Continue on Thornton
Partial	0.8		

RCO - Stage 2, Section 1			Page 7
From	Rosedale		
To	Yarrow	Distance	106.9 km
Leg	2	Section	1
		Time	min
		Speed	km/h
Total	63.8		Right at Extrom Rd
Partial	2.2		
Total	64.2		Left at Greenhill Rd
Partial	0.4		
Total	64.7		Continue on Extrom Rd
Partial	0.5		
Total	67.5		Continue past Ryder Lake Rd
Partial	2.8		
Total	68.9		Road turns into Ryder Lake Rd, Continue
Partial	1.4		

RCO - Stage 2, Section 1			Page 8
From	Rosedale		
To	Yarrow	Distance	106.9 km
Leg	2	Section	1
		Time	min
		Speed	km/h
Total	69.8		Right at Elk View Rd
Partial	0.9		
Total	77.6		Continue onto Chilliwack Bench FSR. Caution: Gravel
Partial	7.8		
Total	82.2		Right on Chiliwack Army FSR
Partial	4.6		
Total	88.2		Continue on Slease Rd. Return to Pavement
Partial	6.0		
Total	90.2		Right at Chiliwack Lake Rd
Partial	2.0		

RCO - Stage 2, Section 1		Page 9
From	Rosedale	
To	Yarrow	Distance 106.9 km
Leg	2	Section 1
		Time min
		Speed km/h
Total	99.6	
Partial	9.4	
Left at Vedder Rd		
Total	106.9	
Partial	7.3	
End at Petro Canada. End of Section.		