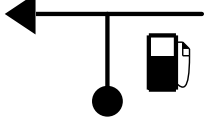
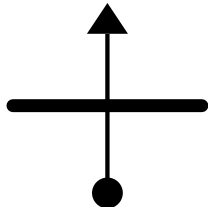
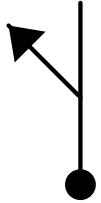
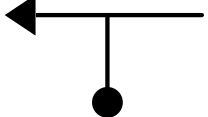
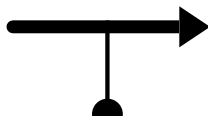


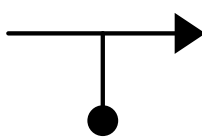
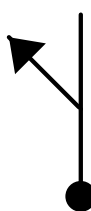

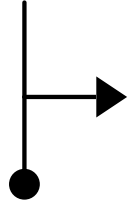
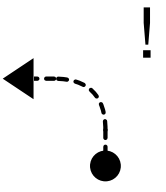
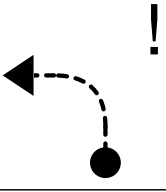

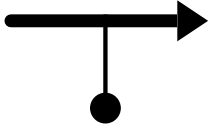
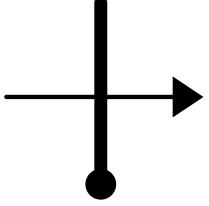
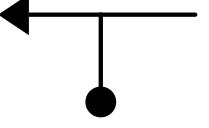
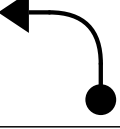

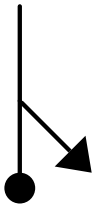

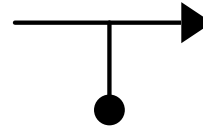
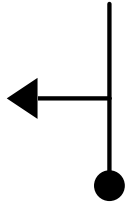
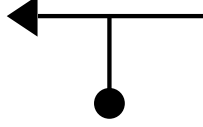
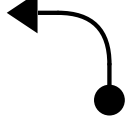


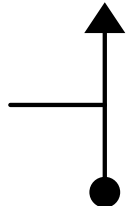
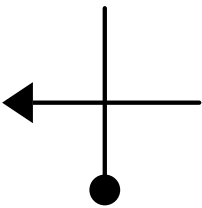
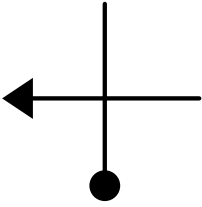
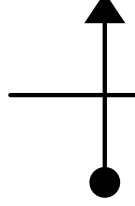
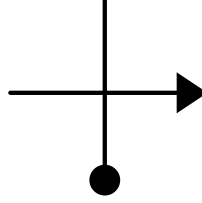
RCO - Stage 1, Section 2			Page 1
From	Hatzic		
To	Agassiz		Distance 52.4 km
Leg	1	Section 2	Time min
			Speed km/h
<b>Total</b>	0.0		Start of Stage 1, Section 2. Turn left (South) out of the Husky Station
<b>Partial</b>	0.0		
<b>Total</b>			Cross Lougheed Hwy
<b>Partial</b>			
<b>Total</b>	0.3		Left at McKamie Rd
<b>Partial</b>	0.3		
<b>Total</b>	1.3		Left at River Rd.
<b>Partial</b>	1.0		
<b>Total</b>	2.4		Right at Lougheed Hwy
<b>Partial</b>	1.1		

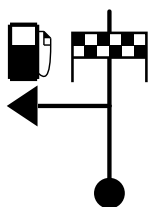
RCO - Stage 1, Section 2			Page 2
From	Hatzic		
To	Agassiz		Distance 52.4 km
Leg	1	Section 2	Time min
			Speed km/h
<b>Total</b>	4.5		Right on Nicomen Island Trunk Rd.
<b>Partial</b>	2.1		
<b>Total</b>	6.3		Keep left on Nicomen
<b>Partial</b>	1.8		
<b>Total</b>	7.4		Right on Nicomen
<b>Partial</b>	1.1		
<b>Total</b>	8.5		Left at Howell / Nicomen Intersection
<b>Partial</b>	1.1		
<b>Total</b>	8.9		Right at Johnston / Nicomen Intersection
<b>Partial</b>	0.4		

RCO - Stage 1, Section 2			Page 3
From	Hatzic		
To	Agassiz		Distance 52.4 km
Leg	1	Section 2	Time min
			Speed km/h
Total	12.2		Right on Dyke Rd.
Partial	3.3		
Total	12.5		Continue on McKinnon Rd. Caution: Gravel
Partial	0.3		
Total	13.3		Continue on Sterling
Partial	0.8		
Total	13.9		Return to Pavement
Partial	0.6		
Total	14.5		Right at Lougheed Hwy
Partial	0.6		

RCO - Stage 1, Section 2			Page 4
From	Hatzic		
To	Agassiz		Distance 52.4 km
Leg	1	Section 2	Time min
			Speed km/h
Total	40.1		Right at Cameron Rd
Partial	25.6		
Total	41.5		Left at Limbert Rd
Partial	1.4		
Total	43.9		Continue on Ashton Rd
Partial	2.4		
Total	44.3		Continue on Pioneer
Partial	0.4		
Total	44.8		Right at Fir
Partial	0.5		

RCO - Stage 1, Section 2			Page 5
From	Hatzic		
To	Agassiz		Distance 52.4 km
Leg	1	Section 2	Time min
			Speed km/h
Total	45.4		Continue on Mountain View Rd
Partial	0.6		
Total	46.5		Right at Tuyttens Rd
Partial	1.1		
Total	47.0		Left at Whelpton Rd
Partial	0.5		
Total	48.6		Left at Bridge Rd
Partial	1.6		
Total	49.9		Continue on Martin Rd
Partial	1.3		

RCO - Stage 1, Section 2			Page 6
From	Hatzic		
To	Agassiz		Distance 52.4 km
Leg	1	Section 2	Time min
			Speed km/h
Total	50.5		Continue on McDonald Rd
Partial	0.6		
Total	51.5		Left at Trammer
Partial	1.0		
Total	52.4		Left at Scott Rd
Partial	0.9		
Total	52.4		Straight to Morrow
Partial			
Total	52.4		Right at Route 9
Partial			

RCO - Stage 1, Section 2		Page 7	
From Hatzic			
To Agassiz		Distance	52.4 km
		Time	min
Leg 1	Section 2	Speed	km/h
<b>Total</b>		Left at Petro-Canada	
52.4			
<b>Partial</b>			