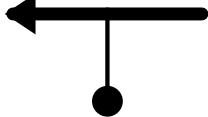

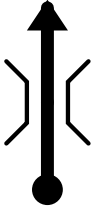
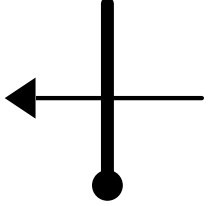
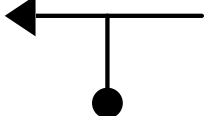
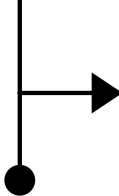
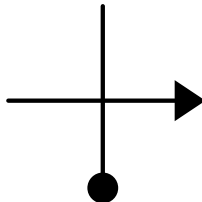
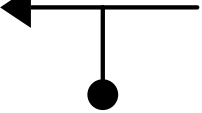
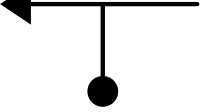
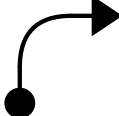
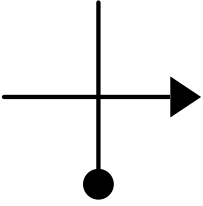
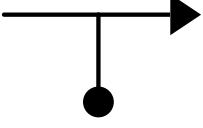
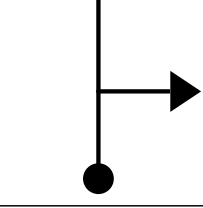
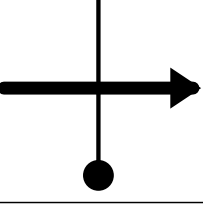
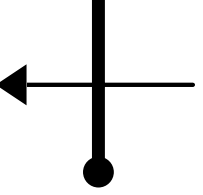
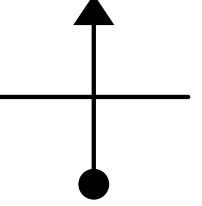
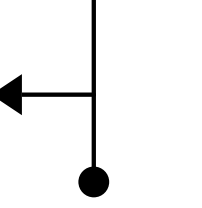
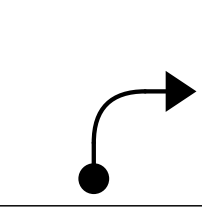
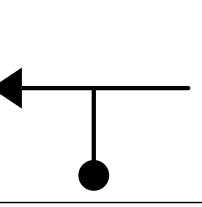
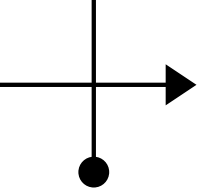
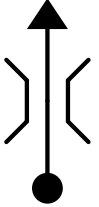
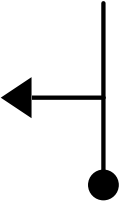
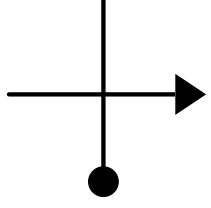
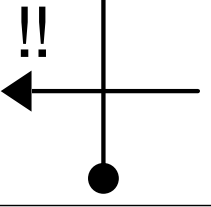
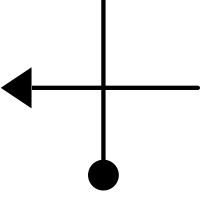


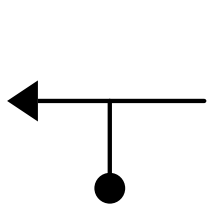
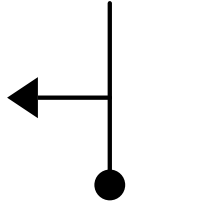
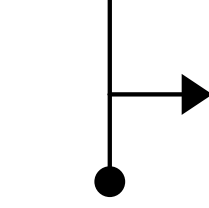
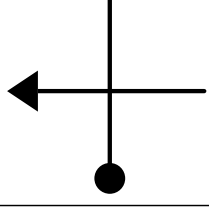
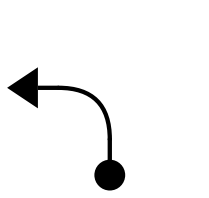
RCO - Stage 1, Section 1			Page 1
From	Port Coquitlam		
To	Hatzic		Distance 87.9 km
Leg	1	Section 1	Time min
			Speed km/h
Total	0.0		Left (North) on Mary Hill Bypass.
Partial	0.0		
Total	0.6		Keep left. Continue onto #7 East
Partial	0.6		
Total	1.6		Cross bridge, transfer from right lane to far left lane.
Partial	1.0		
Total	2.6		Left on Old Dewdney Trunk Rd.
Partial	1.0		
Total	4.8		Left at Harris Rd.
Partial	2.2		

RCO - Stage 1, Section 1			Page 2
From	Port Coquitlam		
To	Hatzic		Distance 87.9 km
Leg	1	Section 1	Time min
			Speed km/h
Total	7.8		Right at McNeil Rd.
Partial	3.0		
Total	11.0		Right at Neaves
Partial	3.2		
Total	15.0		Left at 132nd Ave (Old Dewdney)
Partial	4.0		
Total	16.1		Left at Golden Ears Way (128th Ave)
Partial	1.1		
Total	18.5		Continue onto Abernathy Way
Partial	2.4		

RCO - Stage 1, Section 1		Page 3	
From	Port Coquitlam		
To	Hatzic	Distance 87.9 km	
Leg	1	Section 1	
		Time min	
		Speed km/h	
Total	20.5		Right at 232nd St.
Partial	2.0		
Total	24.4		Right at Kanaka Way. Cross Lougheed Hwy.
Partial	3.9		
Total	25.0		Right at Burnett
Partial	0.6		
Total	25.8		Right at Lougheed Hwy.
Partial	0.8		
Total	27.0		Left at Kanaka Way
Partial	1.2		

RCO - Stage 1, Section 1		Page 4	
From	Port Coquitlam		
To	Hatzic	Distance 87.9 km	
Leg	1	Section 1	
		Time min	
		Speed km/h	
Total	28.7		Continue on 112th Ave
Partial	1.7		
Total	31.3		Left at 252nd St.
Partial	2.6		
Total	31.5		Continue on 112th Ave.
Partial	0.2		
Total	32.5		Left at 256th St.
Partial	1.0		
Total	33.9		Right at Dewdney Trunk
Partial	1.4		

RCO - Stage 1, Section 1			Page 5
From	Port Coquitlam		
To	Hatzic		Distance 87.9 km
Leg	1	Section 1	Time min
			Speed km/h
Total	46.2		Cross Stave Lake Dam
Partial	12.3		
Total	55.2		Left at Richards
Partial	9.0		
Total	58.7		Right at Doyle
Partial	3.5		
Total	59.1		Left at Stave Lake CAUTION: Twisty Road
Partial	0.4		
Total	62.7		Left at Stave Lake
Partial	3.6		

RCO - Stage 1, Section 1			Page 6
From	Port Coquitlam		
To	Hatzic		Distance 87.9 km
Leg	1	Section 1	Time min
			Speed km/h
Total	65.3		Left at Farms Rd
Partial	2.6		
Total	65.7		Left at Stave Lake
Partial	0.4		
Total	68.9		Right at Hartley Rd
Partial	3.2		
Total	70.5		Left at Spratt
Partial	1.6		
Total	71.2		Continue onto Kontey
Partial	0.7		

RCO - Stage 1, Section 1		Page 7	
From	Port Coquitlam		
To	Hatzic	Distance	87.9 km
Leg	1	Section	1
		Time	min
		Speed	km/h

Total	74.4		Straght onto Sylvester Rd
Partial	3.2		

Total	87.9		Left into Hatzic Husky End of Section
Partial	13.5		