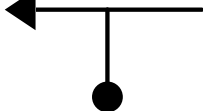
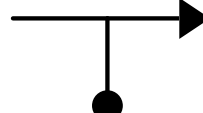
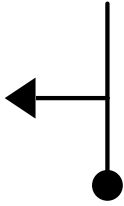
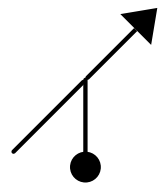
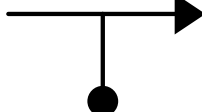
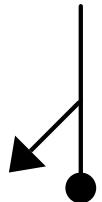

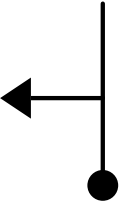


BCBATR 2 - D03S01*		Page 1
From	Kamloops	
To	Merrit	Distance 41.9 km
Leg	3	Time min
Section	1	Speed km/h
<b>Total</b>	<b>0.0</b>	Shell Station Trans-Canada, east of Kamloops To start, face east
<b>Partial</b>	<b>0.0</b>	
<b>Total</b>		Left on Comazzero Rd
<b>Partial</b>		
<b>Total</b>	<b>0.1</b>	Right on Valley View Dr.
<b>Partial</b>		
<b>Total</b>	<b>0.5</b>	Left on Rose Hill Rd.
<b>Partial</b>		
<b>Total</b>	<b>15.0</b>	Right on Paved Rd.
<b>Partial</b>		

BCBATR 2 - D03S01*		Page 2
From	Kamloops	
To	Merrit	Distance 41.9 km
Leg	3	Time min
Section	1	Speed km/h
<b>Total</b>	<b>17.4</b>	Right on Hwy 5A
<b>Partial</b>		
<b>Total</b>	<b>19.0</b>	Left at Long Lake Rd.
<b>Partial</b>		
<b>Total</b>	<b>20.6</b>	Stay on Long Lake Rd.
<b>Partial</b>		
<b>Total</b>	<b>33.0</b>	Left on Jackson Rd.
<b>Partial</b>		
<b>Total</b>	<b>41.9</b>	End at Hwy 5A END OF STAGE Left = Kamloops Right = Merritt
<b>Partial</b>	