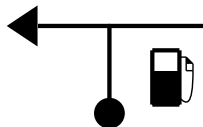
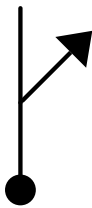
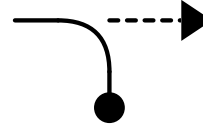
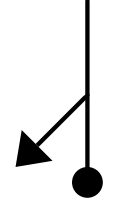
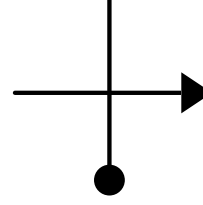

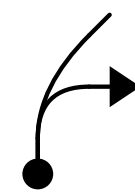
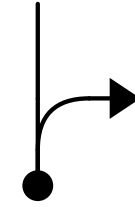
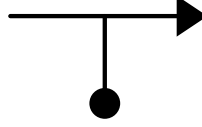
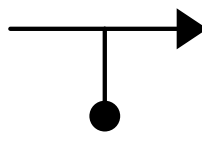
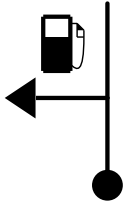


BCBATR 2 - D02S02*		Page 1	
From	Savona		
To	Ashcroft	Distance 55.4 km	
Leg	2	Section 2	
		Time min	
		Speed km/h	
Total	0.0		Head East on Trans-Canada
Partial	0.0		
Total	0.4		Right at Tunkwa Lake Rd.
Partial	0.4		
Total	3.4		Right on Utility Access Rd.
Partial	3.0		
Total	3.8		Left on Guichon Creek FSR
Partial	0.4		
Total	9.3		Right at Haywood-Farmer Rd.
Partial	5.5		

BCBATR 2 - D02S02*		Page 2	
From	Savona		
To	Ashcroft	Distance 55.4 km	
Leg	2	Section 2	
		Time min	
		Speed km/h	
Total	10.1		Left onto 428 Rd. Track gets rougher from here.
Partial	0.8		
Total	11.4		Keep Right
Partial	1.3		
Total	12.6		Keep Right
Partial	1.2		
Total	35.4		Right at Barnes Lake Rd.
Partial	22.8		
Total	46.7		Right at Hwy 97C
Partial	11.3		

BCBATR 2 - D02S02*		Page 3	
From Savona			
To Ashcroft		Distance	55.4 km
		Time	min
Leg 2	Section 2	Speed	km/h
Total		Left at Gas. OK-Stop Convenience Store END OF STAGE 2	
55.4			
Partial			
8.7			