
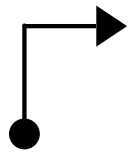
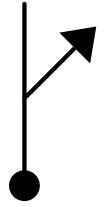
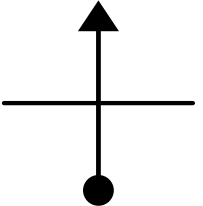
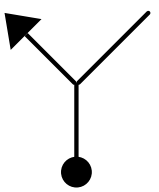
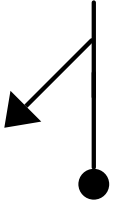
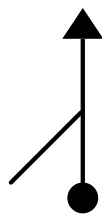
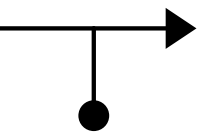
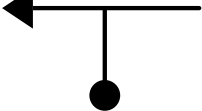
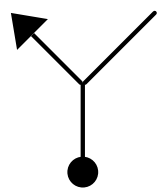
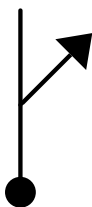
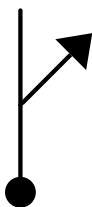
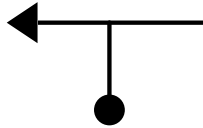
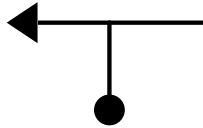
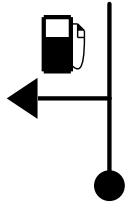
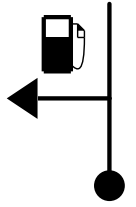


BCBATR 2 - D02S01*		Page 1	
From	Kamloops		
To	Savona	Distance	104.7 km
Leg	2	Section	1
		Time	min
		Speed	km/h
Total	0.0		Start at Esso on Halston Ave.
Partial	0.0		
Total			East on Halston Ave
Partial			
Total	2.3		Exit Right to Westside Rd.
Partial	2.3		
Total	2.6		Straight onto Batchelor Heights Rd
Partial	0.3		
Total	23.8		Keep Left
Partial	21.2		

BCBATR 2 - D02S01*		Page 2	
From	Kamloops		
To	Savona	Distance	104.7 km
Leg	2	Section	1
		Time	min
		Speed	km/h
Total	46.0		Hard Left at Tranquille Rd
Partial	22.2		
Total	49.6		Keep Straight
Partial	3.6		
Total	53.7		Right at Criss Creek Rd
Partial	4.1		
Total	60.4		Left at Copper Creek Rd
Partial	6.7		
Total	63.1		Left at Red Lake Rd
Partial	2.7		

BCBATR 2 - D02S01*		Page 3
From	Kamloops	
To	Savona	
Leg	2	Section 1
		Distance 104.7 km
		Time min
		Speed km/h
Total		Right at Sabastion Rd
75.2		
Partial		
12.1		
Total		Left at Trans-Canada
98.8		
Partial		
23.6		
Total		Left at Super-Save Gas END OF STAGE 1
104.7		
Partial		
5.9		