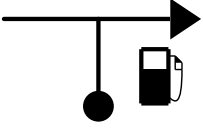
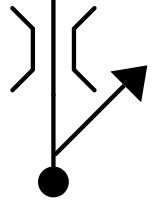
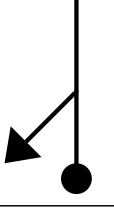
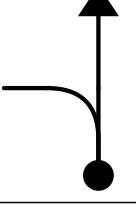
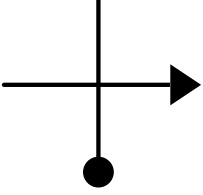
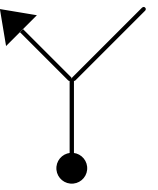
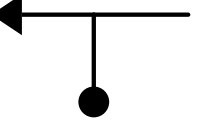
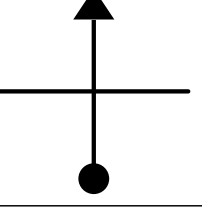
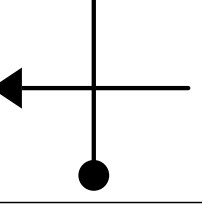
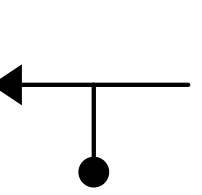


BCBATR 2 - D01S03*		Page 1	
From	Clearwater		
To	Kamloops	Distance 138.4 km	
Leg	1	Section 3	
		Time min	
		Speed km/h	
Total	0.0		East on Hwy
Partial	0.0		
Total	2.9		Right Before Bridge
Partial	2.9		
Total	3.1		Hard Left under Bridge
Partial	0.2		
Total	3.6		Straight
Partial	0.5		
Total	7.4		Right at Clearwater Station Rd
Partial	3.8		

BCBATR 2 - D01S03*		Page 2	
From	Clearwater		
To	Kamloops	Distance 138.4 km	
Leg	1	Section 3	
		Time min	
		Speed km/h	
Total	19.9		Keep Left
Partial	12.5		
Total	35.1		Left Turn onto Dunn Lake Rd
Partial	15.2		
Total	68.1		Straight at 4 Way Stop
Partial	33.0		
Total	70.1		Left on Dixon Creek Rd
Partial	2.0		
Total	77.4		Left on Agate Bay Rd
Partial	7.3		

BCBATR 2 - D01S03*		Page 3	
From	Clearwater		
To	Kamloops	Distance	138.4 km
Leg	1	Time	min
	Section 3	Speed	km/h

Total		Right onto Heffley-Louis Creek Rd
86.1		
Partial		
8.7		

Total		Right on Paved Road
115.4		
Partial		
29.3		

Total		Left on Old Hwy 5
136.5		
Partial		
21.1		

Total		Left on Hwy 5N Return to Kamloops END OF STAGE 3
138.4		
Partial		
1.9		